








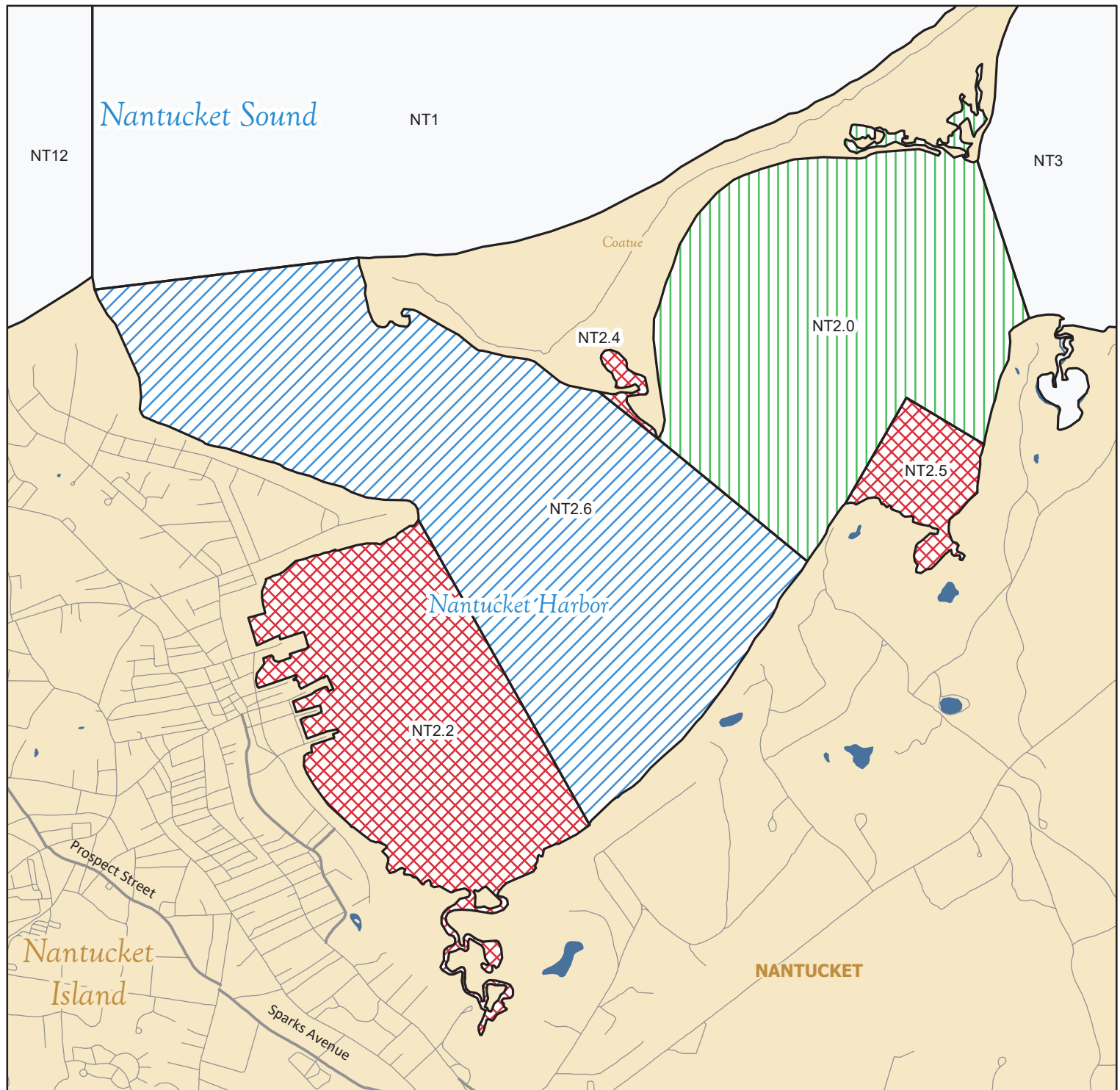
Growing Area Code: NT2

Area Name: NANTUCKET HARBOR WEST

Area Town(s): Nantucket

Shellfish Area Classification

	Approved		Conditionally Restricted
	Conditionally Approved		Prohibited
	Restricted	Produced: 1/25/2022	



Area of
detail

This map depicts the MarineFisheries' sanitary classification of shellfish growing waters in accordance with the National Shellfish Sanitation Program. It does not indicate the current status, either "open" or "closed" to harvesting due to shellfish management or public health reasons. Always confirm the status with local authorities and/or MarineFisheries. Information on this map may be out-dated or otherwise incorrect, and should not be relied upon for legal purposes.

 Marsh/Wetland  Saltmarsh  Pond/Lake/Reservoir
 Town Boundaries  Stream/Ditch/Canal

0 0.5 1
NORTH miles